



Geospatial Services



What is GIS

DATA



SORTED



ARRANGED



PRESENTED
VISUALLY

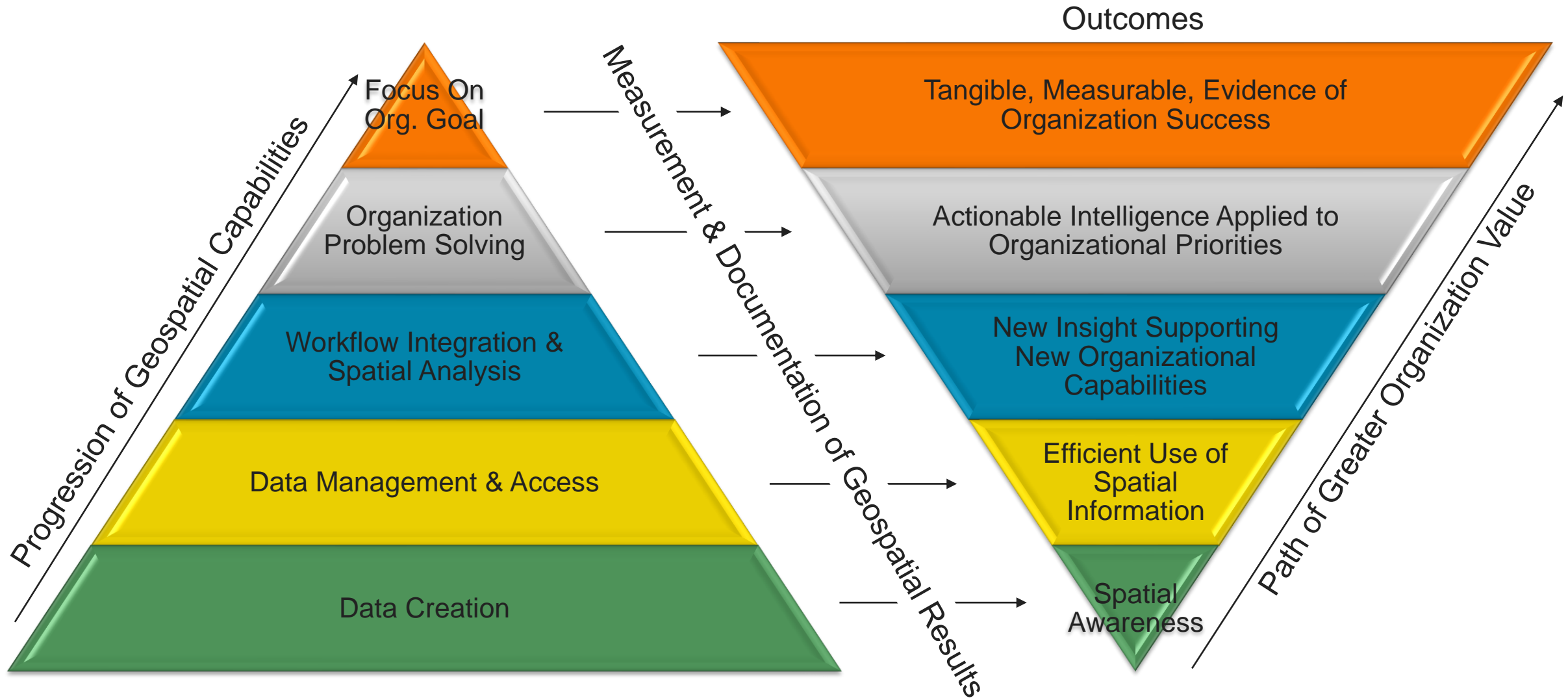


Starts with often disparate, poorly organized, or all together absent data.

Develop and use tools to collect, storage, standardize, and organize information.

With a clear picture and efficient tools, we can more efficiently solve problems.

Creating products and processes and build a foundation for smarter decision making.

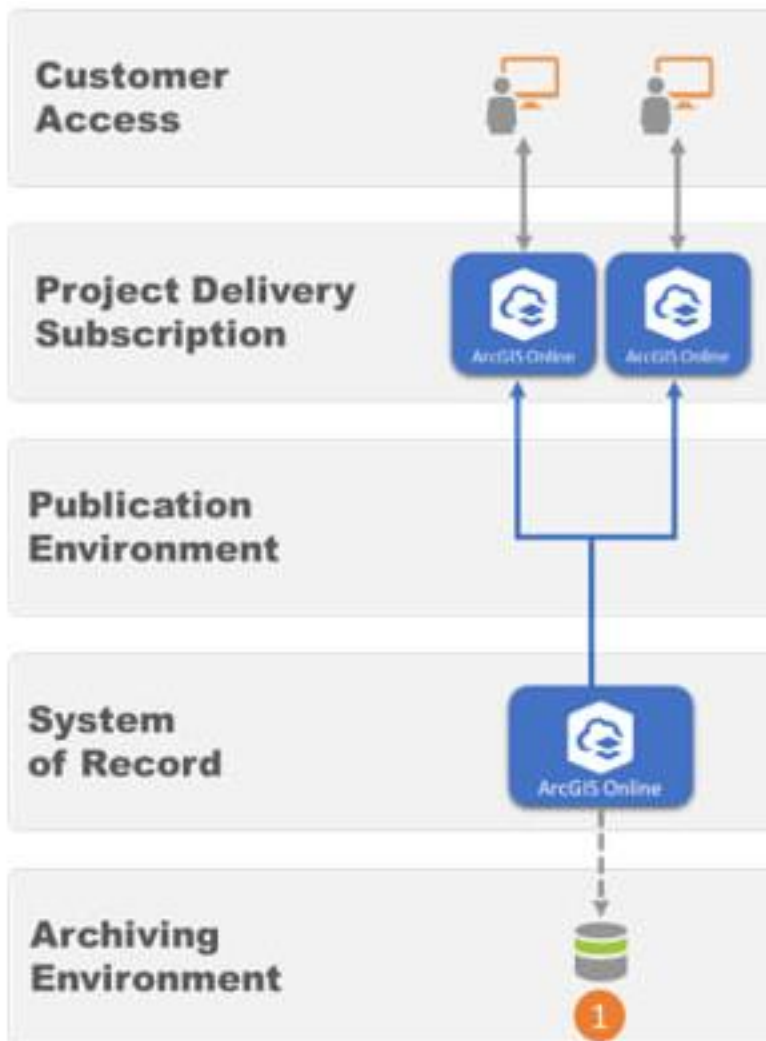




- Needs Assessment
- Stakeholder Visioning
- Data Creation, Collection & Conversion
- Technical Data Analysis
- Map Creation
- Web Applications
- Desktop Applications
- Database Design & Management
- Systems Integration
- Mobile Data Collection
- Utility Network
- Asset Management
- Engineering Design Support
- Community Engagement



Esri AEC Project Delivery



Utilize Stantec's System of Record (ArcGIS Online/Enterprise Portal)

Candia access through Project Delivery Subscription.

- No need for full implementation of Esri software
- Smaller upfront investment
- Utilize Stantec's existing Enterprise environment
- Flat Fee of \$1,200 (includes 2 Creator level named users)



Esri AEC Project Delivery

Esri utilizes a named user base fee structure

There are four (4) different account types with different content access

Project Delivery subscription comes with 2 creator accounts

Additional accounts will need to be purchased through Stantec

| | Viewer | Editor | Field Worker | Creator |
|---------------------------------------------------------------|--------|--------|--------------|---------|
| View Maps and Apps | ✓ | ✓ | ✓ | ✓ |
| Edit Existing Data & Add New Data | | ✓ | ✓ | ✓ |
| Utilize Field Apps (Collector, Field Mapper, Survey123) | | ✓ | | ✓ |
| Create/Share Maps and Apps | | | | ✓ |
| Cost (per year) | \$100 | \$200 | \$350 | \$500 |

[User Types Pricing for ArcGIS Online \(esri.com\)](https://www.esri.com/en-us/arcgis/products/arcgis-online/pricing)



Esri AEC Project Delivery

What's included with Creator Account:

- ArcGIS Online: Create, edit, and manage content and members
- ArcGIS Living Atlas of the World
- Essential Apps
 - ArcGIS Configurable Apps
 - ArcGIS StoryMaps
 - Map Viewer
 - ArcGIS Dashboards
 - Scene Viewer
 - ArcGIS Web AppBuilder
 - ArcGIS Hub Basic
 - ArcGIS for Power BI
 - ArcGIS AppStudio
 - ArcGIS Experience Builder

• Field Apps

- ArcGIS QuickCapture
- ArcGIS Collector
- ArcGIS Survey123
- ArcGIS Workforce
- ArcGIS Field Maps

• Office Apps

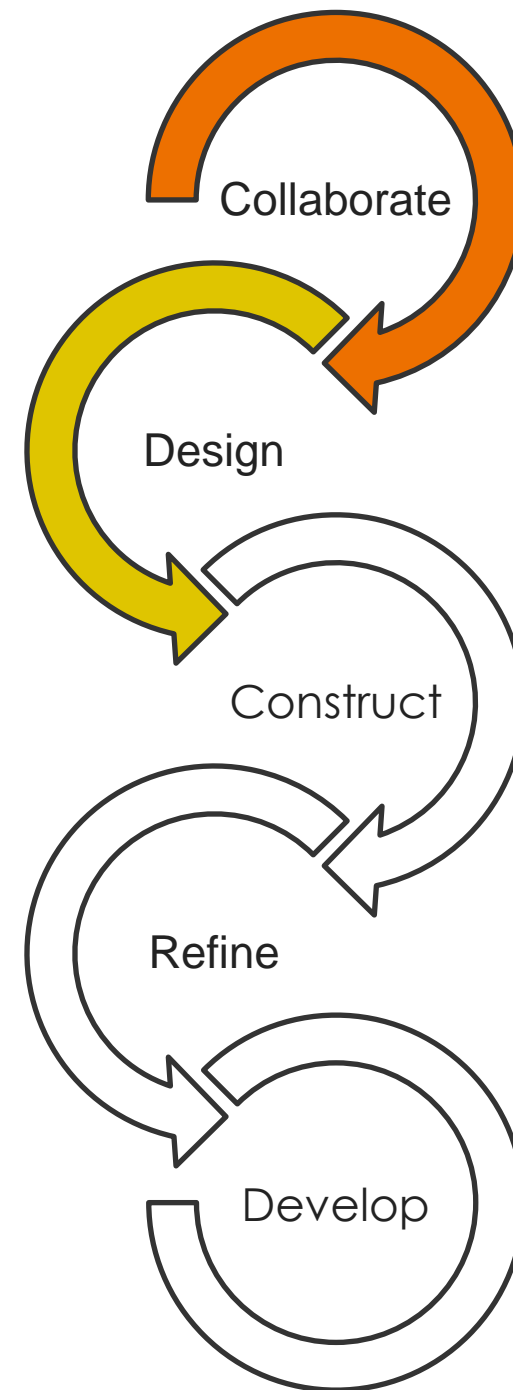
- ArcGIS for Office
- ArcGIS for SharePoint

• 500 [credits](#)



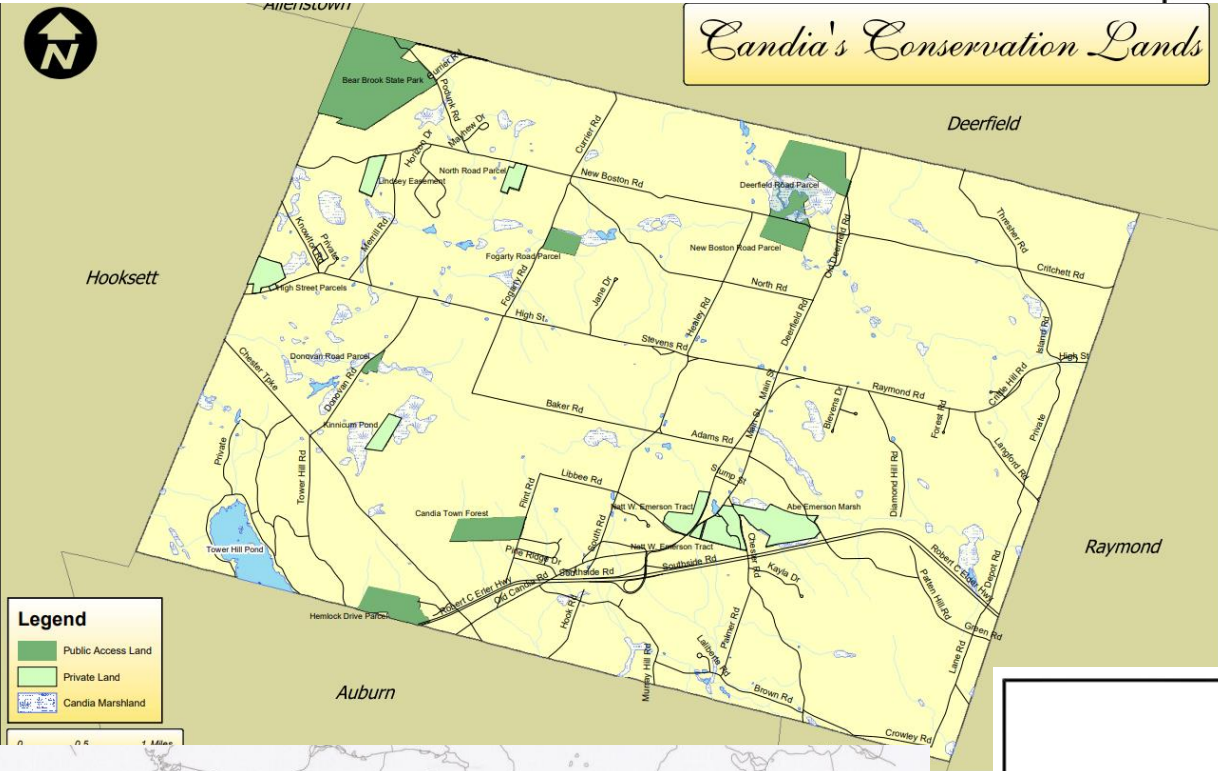
Path Forward

| | Notes | Cost |
|------------------------------------------------------------------------|-------------------------------------------------------|------------------------|
| Collaboration & Needs Assessment, Develop a Geospatial Plan | 2-4 hours with Stantec Geospatial project team | \$1,500-\$2,500 |
| Esri AEC Project Delivery Subscription | Includes 2 Creator level user accounts | \$1,200 |
| 2 additional Viewer Accounts | \$100 each | \$200 |
| 1 Field Worker Account (to be able to collect data) | | \$350 |
| Professional Services | Based on contracted rates and negotiated hours | TBD |



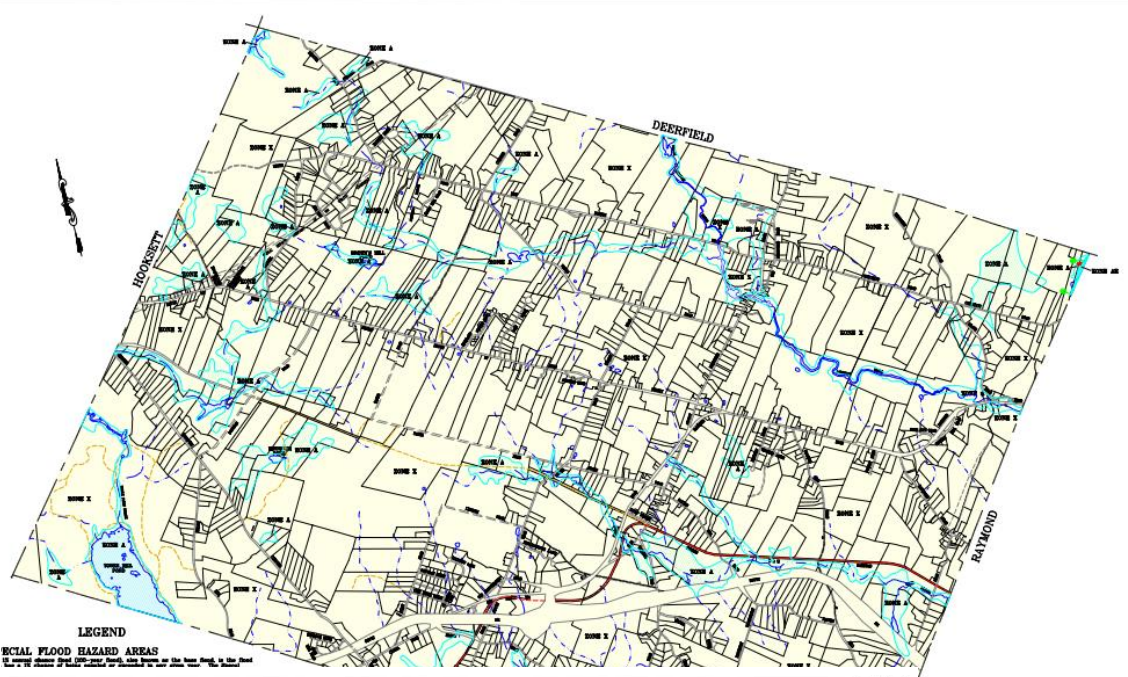


Candia's Conservation Lands

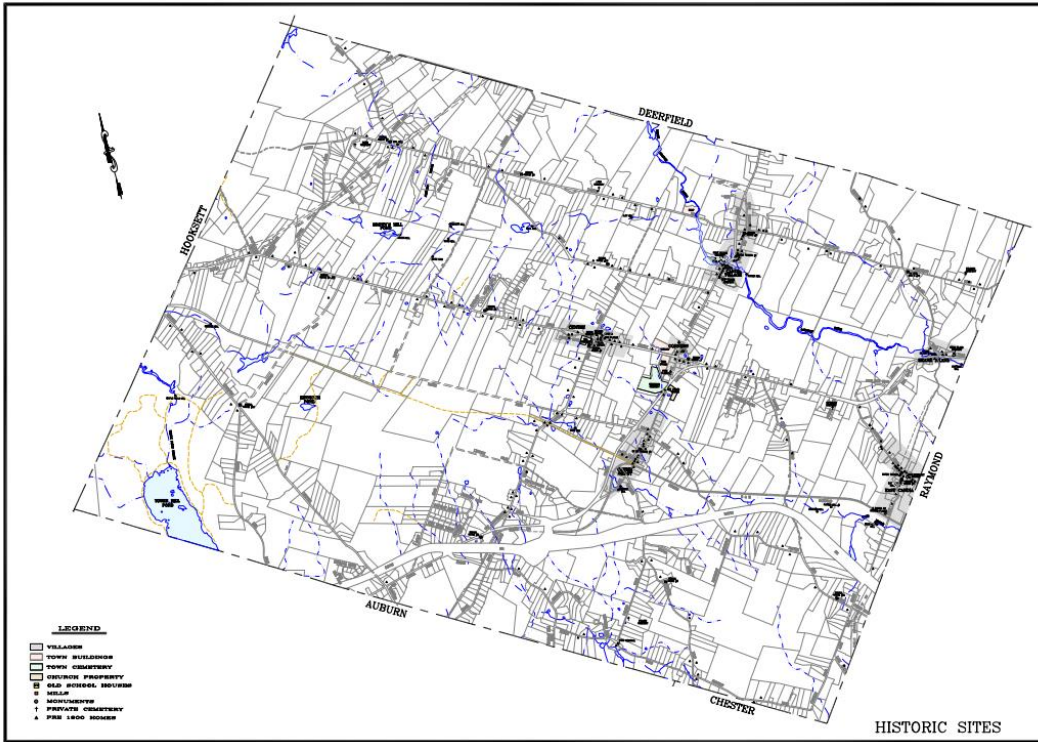
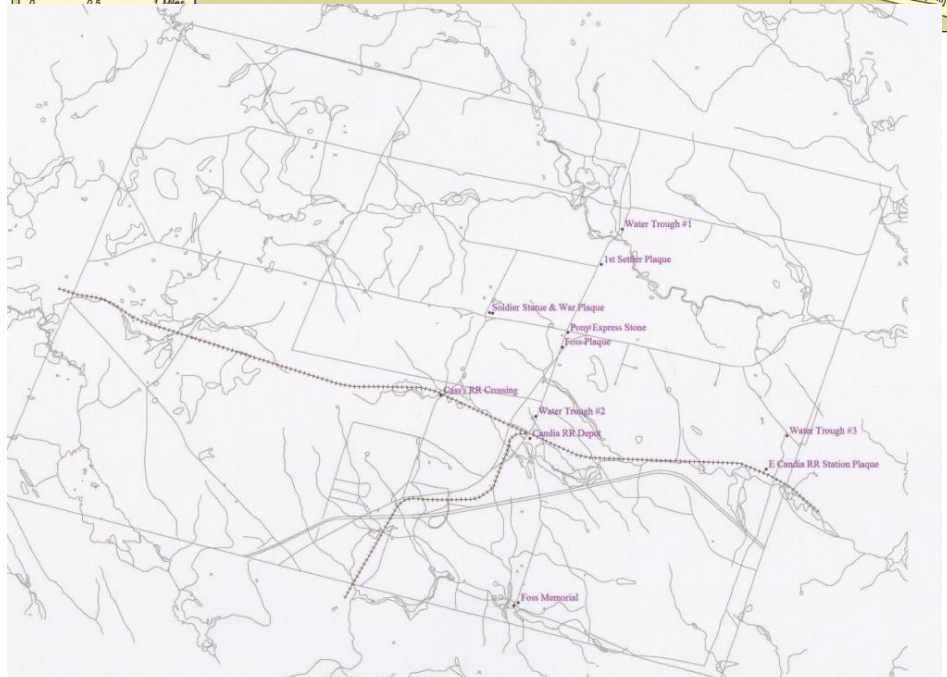


Legend

- Public Access Land
- Private Land
- Candia Marshland



LEGEND
SPECIAL FLOOD HAZARD AREAS



LEGEND

- VILLAGES
- TOWN BUILDINGS
- TOWN PROPERTY
- OWNER PROPERTY
- OLD HIGHWAY
- NEW HIGHWAY
- VILLAGE
- PRIVATE
- PRIVATE
- PRE-1900 HOUSE

SPECIAL FLOOD HAZARD AREA MAP

PROPERTY MAP
CANDIA
NEW HAMPSHIRE

HISTORIC SITES

PROPERTY MAP
CANDIA
NEW HAMPSHIRE

FLOOD MAP