







LEGEND

- 
SPECIAL FLOOD HAZARD AREAS
 The 1% annual chance flood (100-year flood), also known as the base flood, is the flood that has a 1% chance of being equaled or exceeded in any given year. The Special Flood Hazard Area is the area subject to flooding by the 1% annual chance flood. Areas of Special Flood Hazard include Zones A and AE. The Base Flood Elevation is the water-surface elevation of the 1% annual chance flood.
 ZONE A - No Base Flood Elevations determined.
- 
FLOODWAY AREAS IN ZONE AE
 The floodway is the channel of a stream plus any adjacent floodplain areas that must be kept free of encroachment so that the 1% annual chance flood can be carried without substantial increases in flood heights.
- 
OTHER AREAS
 ZONE X - Areas determined to be outside the 0.2% annual chance floodplain.
- 
 217 - Base Flood Elevation line and value; elevation in feet*
- 
 - Cross section line
- 
 • Referenced to the National Geodetic Vertical Datum of 1929

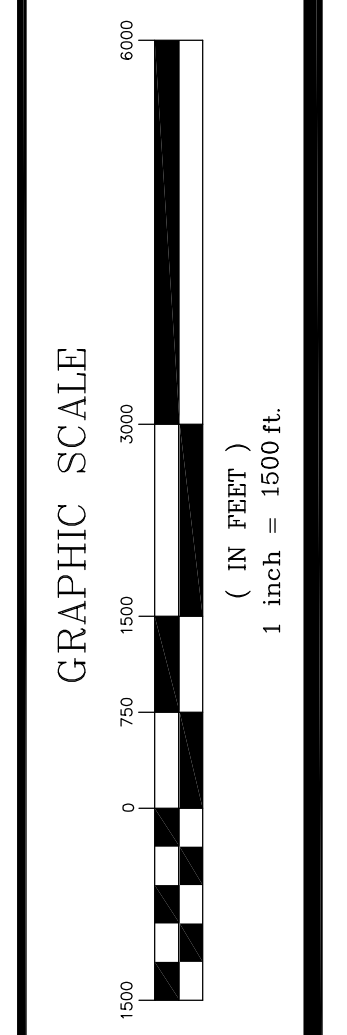
SOURCE : DIGITIZED FROM FEMA / FIRM (5/17/05)
 MAP INDEX NUMBER 33015CND1A

SPECIAL FLOOD HAZARD AREA MAP

Prepared by
ROLLARD ASSOCIATES
 Date of original dwg: August 22, 2016
 Date of latest rev: August 22, 2016
 File: CANDIA.dwg
 Scale: 1"=1500'

The data on this map has been compiled from a variety of sources and is not to be considered legal location of property boundary lines. The TOWN OF CANDIA assumes no responsibility for the accuracy of individual parcels.

**PROPERTY MAP
 CANDIA
 NEW HAMPSHIRE**



FLOOD MAP